

CHECKING YOUR ROUTING PREFERENCES:

If your system is not routing the way you expect it to – check/change your Routing Preferences-

SETTINGS button ► Navi Settings ► Routing

Choose various settings that determine the navigation system functionality during route calculation.



Rotate to select an item. Press .

The following items are available:

- **Route Preference:** Changes the route preferences (calculating method).
 ▶ **Route Preference** P. 54
- **Unverified Routing:** Sets whether you use the route guidance in unverified areas.
 ▶ **Unverified Routing** P. 56
- **Traffic Rerouting:** Sets whether you use automatic recalculation based on traffic information.
 ▶ **Traffic Rerouting** P. 58
- **Edit POI Search Radius Along Route:** Sets the distance from the route to find waypoints.
 ▶ **Edit POI Search Radius Along Route** P. 59
- **Avoided Area:** Specifies areas to avoid when calculating a route.
 ▶ **Avoided Area** P. 60

Route Preference

SETTINGS button ► Navi Settings ► Routing ► Route Preference

Change the route preference by selecting minimum or maximum driving methods.



1. Rotate to select an item. Press .
2. Rotate to select Min or Max. Press .
- ▶ Repeat step 1 and 2 as necessary.
3. Move to select OK. Press .

Route Preference

The calculated route may be the shortest route or the route you would choose. For safety reasons, the system generally applies the following rules to your route:

- Shortcuts through residential areas are avoided.
- Right turns are favored over left turns or U-turns.
- Time-restricted turns (turns prohibited at certain times of the day) are not used.

Check the ferry schedule when the calculated route includes ferry route.

ETC is short for the Electronic Toll Collection system.

Server Route

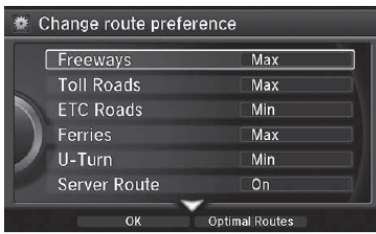
- You can view three routes distributed from AcuraLink®.
 ▶ **Viewing the Routes** P. 143
- Set to **On** and select **Optimal route** to select your desired route.
 ▶ **Optimal Routes** P. 55

Optimal Routes

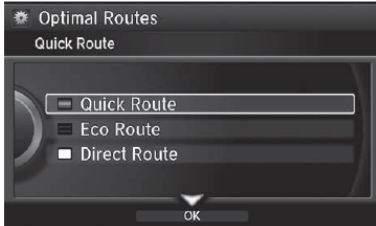
SETTINGS button ► Navi Settings ► Routing ► Route Preference

You can select desired routes by sorting the route list. The three top routes can be displayed on the Select a route screen.

Viewing the Routes P. 143



1. Move and rotate to select Optimal Routes. Press .



2. Rotate to select a route type. Press .

3. Move and rotate to select OK. Press .

Optimal Routes

Optimal Routes is a subscription service. For more information, contact an Acura dealer or visit owners.acura.com (U.S.) or www.acura.ca/owners/acuralink (Canada).

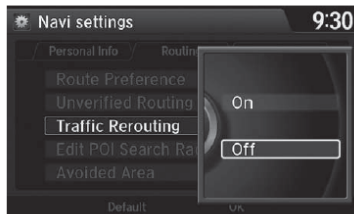
Traffic Rerouting

System Setup

SETTINGS button ► Navi Settings ► Routing ► Traffic Rerouting

A faster route can be calculated based on continuously updated traffic information.

Traffic Rerouting™ P. 156



Rotate to select an option. Press .

The following options are available:

- On: The system reroutes automatically based on traffic information.
- Off (factory default): Disables the feature.

Traffic Rerouting

Traffic Rerouting requires an AcuraLink Real-Time Traffic™ subscription.

AcuraLink® P. 298

Automatic traffic rerouting may not provide a detour route depending on circumstances.